

Scheme Number:	1
Scheme Title:	Castle Street/Bell's Court Improvements
Scheme Description:	The Green at Bell's Court on Castle Street needs improving, cycles are currently chained to the existing railings. Proposals would see the area improved by installing cycle racks in the hard standing area and installing a suitable measure to screen the waste bins which are emptied from Castle Street.
Promoted by:	Councillors Kightley & Tucker
Ward:	Castle
Estimated Budget:	£6,000
Risks to Delivery:	Scheme subject to positive public consultation.
Further Scheme Information:	

Location Plan:

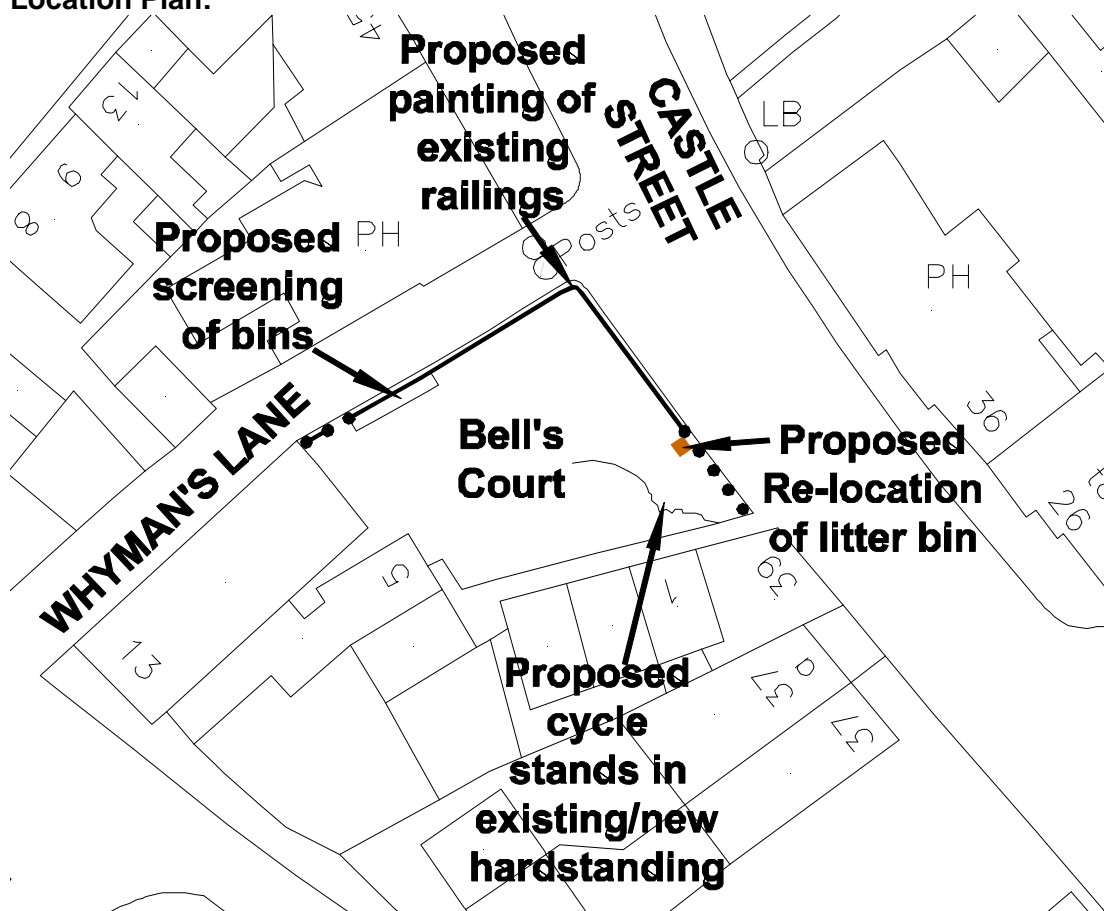
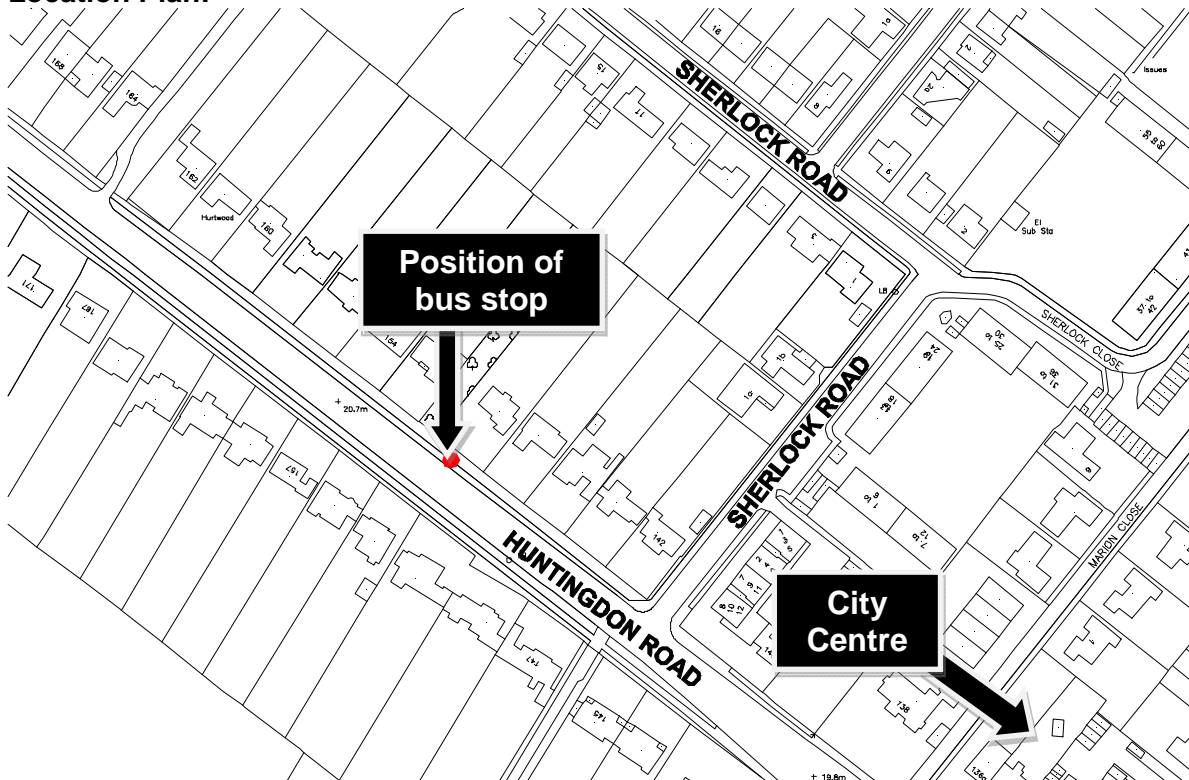


Photo of Existing Location



Scheme Number:	2
Scheme Title:	Huntingdon Road Bench (Near Sherlock Road)
Scheme Description:	Installation of a bench near to the bus stop on the inbound route to the city (just before Sherlock Road).
Promoted by:	Cllr Philip Tucker
Ward:	Castle
Estimated Budget:	£1250
Risks to Delivery:	Implementation of bench would be subject to positive consultation. Land ownership in relation to the bench location would need to be confirmed.
Further Scheme Information:	

Location Plan:



Overhead Photo of Existing Location



Scheme Number:	3
Scheme Title:	Shelly Row Pedestrian Crossing Feasibility Study
Scheme Description:	Feasibility study into the potential provision of zebra crossing point for pedestrians, elderly residents/wheelchair users.
Promoted by:	Councillors Kightley & Tucker
Ward:	Castle
Estimated Budget:	£2000 (£200 EIP) (£1,800 LHI)
Risks to Delivery:	Road Safety Audit of location. Underground services and subject to positive consultation with impact on on-street parking.
Further Scheme Information:	There are two options, A and B, the final position will be determined following consultation. £1,800 contribution from the County Council Local Highway Improvements Budget (LHI 2013/14), remaining £200 requested from the EIP budget.

Location Plan:

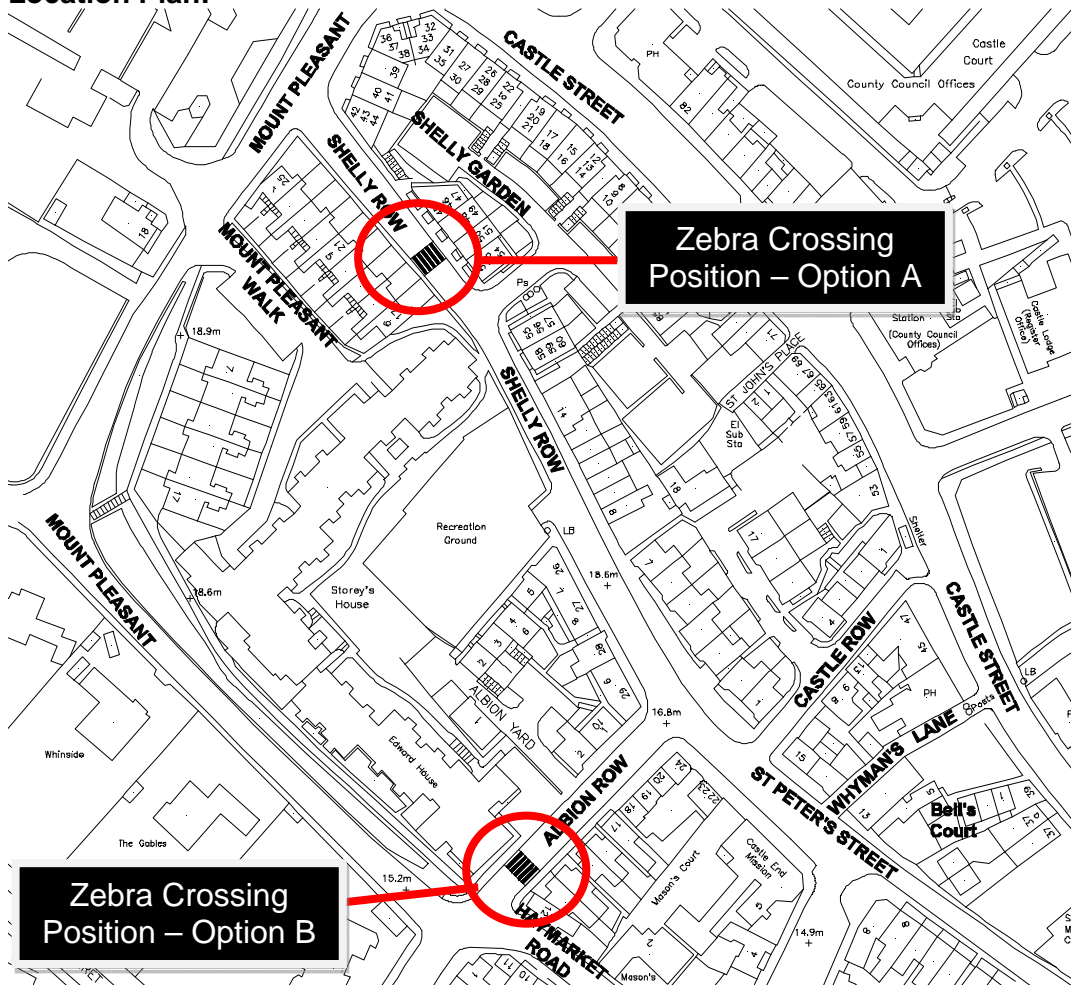


Photo of Existing Location – Option A or B



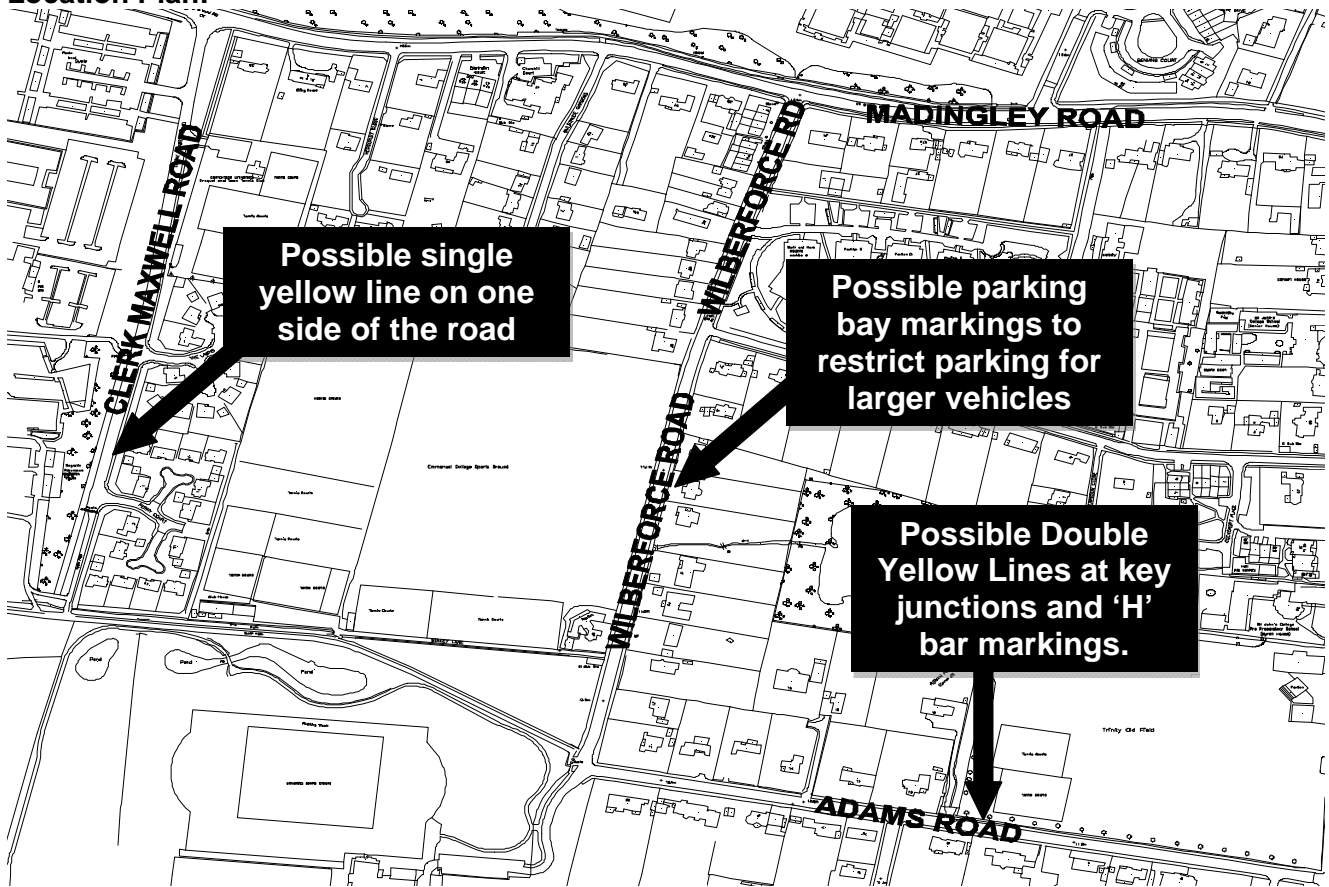
OPTION A LOCATION



OPTION B LOCATION

Scheme Number:	4
Scheme Title:	Adams Road, Wilberforce Road and Clerk Maxwell Road Parking Controls
Scheme Description:	Measures to manage parking, including coach parking within key locations of the area stated above.
Promoted by:	Councillor Lucy Nethsingha
Ward:	Newnham
Estimated Budget:	£5000
Risks to Delivery:	Subject to positive consultation.
Further Scheme Information:	Possible solutions include: double yellow lines at key junctions, double yellow lines to provide passing places for vehicles, 'H' bar markings over existing driveways and marked parking bays which would allow general vehicles to park only (large vehicles could be ticketed if parked outside the marked parking bay). On Clerk Maxwell Road a single yellow line on one side of the road is proposed.

Location Plan:



Photos of Existing Location

ADAMS ROAD LOOKING FROM GRANGE ROAD

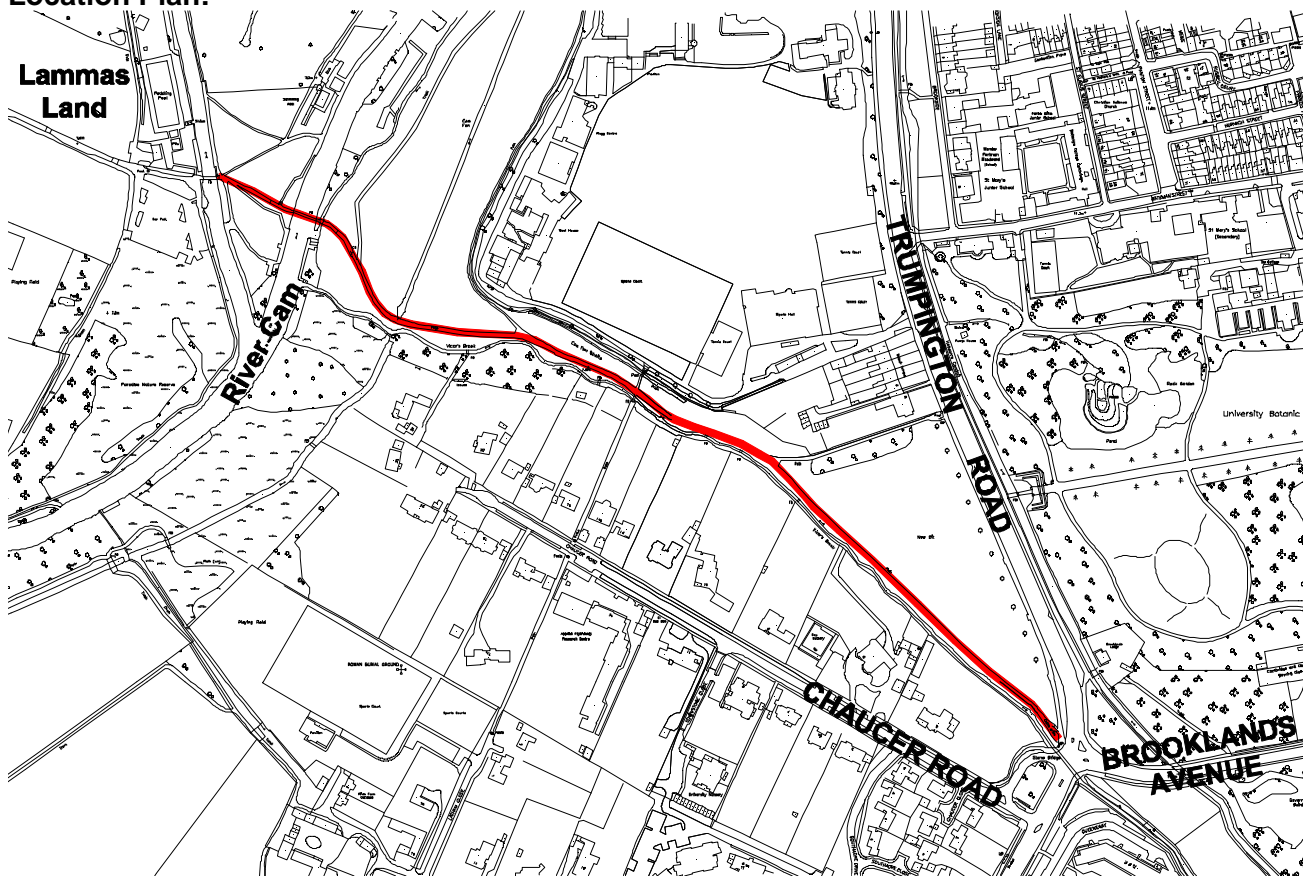


WILBERFORCE ROAD LOOKING TOWARDS ADAMS ROAD



Scheme Number:	5
Scheme Title:	Lighting to footpath connecting Lammas Land with Trumpington
Scheme Description:	Contribute towards some street lighting for the footpath connecting Lammas Land with Trumpington
Promoted by:	Councillor Lucy Nethsingha
Ward:	Newnham
Estimated Budget:	£100,000
Risks to Delivery:	The lighting of open spaces is a sensitive issue, so consultation would be a key milestone in this project. Access to power will be a key cost. Securing the remaining required budget would also be an issue.
Further Scheme Information:	

Location Plan:



Overhead Photo of Existing Location



Scheme Number:	6
Scheme Title:	Cranmer Rd to the Footbridge over Bin Brook – Footway lighting
Scheme Description:	Installation of small solar power stud lights along the footpath similar to those used along the guided busway.
Promoted by:	Councillor Rod Cantrill
Ward:	Newnham
Estimated Budget:	£5000
Risks to Delivery:	Subject to positive consultation. Issues in relation to the position of solar studs would need to be determined as existing vegetation in close proximity to the bridge may have an effect on how well they function. Studs require replacement approximately every 5 years.
Further Scheme Information:	

Location Plan:

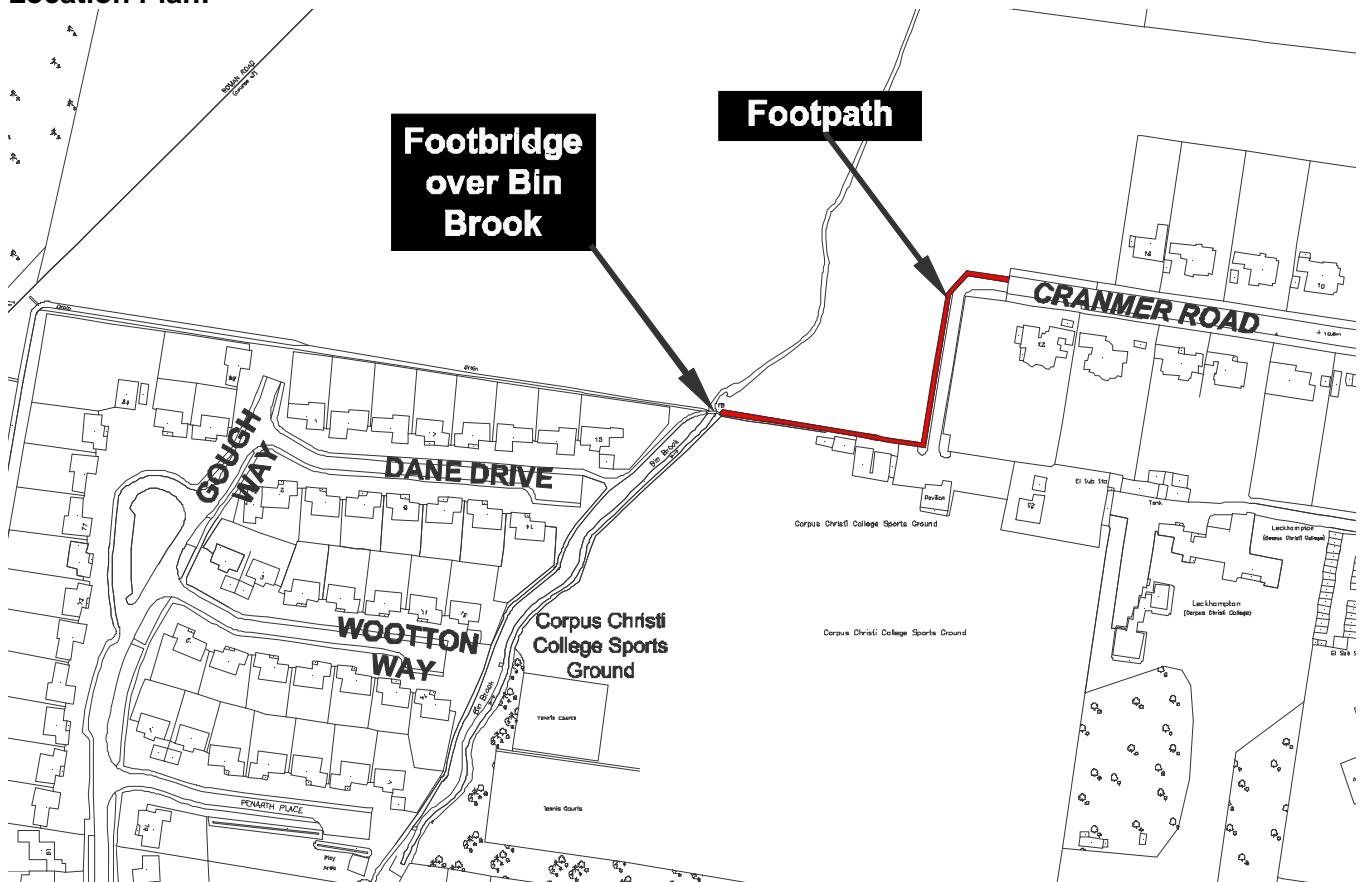

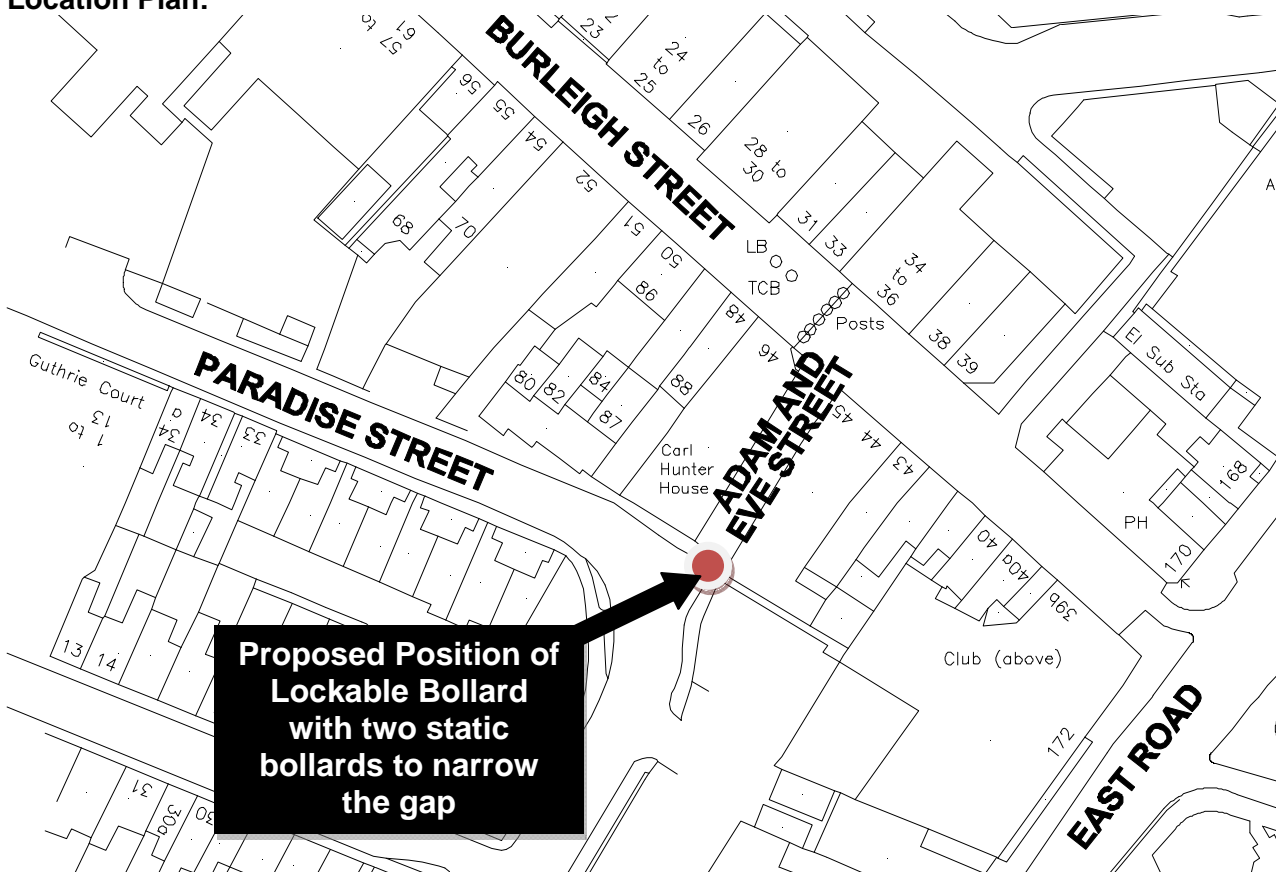


Photo of Existing Location




Scheme Number:	7
Scheme Title:	Adam and Eve Street/Burleigh Street lockable bollards
Scheme Description:	Installation of lockable bollard between Adam and eve street and Burleigh street
Promoted by:	Councillor Tim Bick
Ward:	Market
Estimated Budget:	£4000 (400 EIP) (£3,600 LHI)
Risks to Delivery:	County Council approval required, position of existing services need considering. Risk of public inquiry if unresolved objections to TRO.
Further Scheme Information:	£3,600 contribution from the County Council Local Highway Improvements Budget (LHI 2013/14), remaining £400 requested from the EIP budget.

Location Plan:



Overhead Photo of Existing Location



Scheme Number:	8
Scheme Title:	Christ's Pieces Signing
Scheme Description:	Improved cycling/no cycling signage on paths and roads, Christ's Pieces/New Square and around the edge of Parkers Piece.
Promoted by:	Councillor Tim Bick
Ward:	Market
Estimated Budget:	£3,000
Risks to Delivery:	County Highways approval required.
Further Scheme Information:	Position of signing to be determined.

Location Plan:

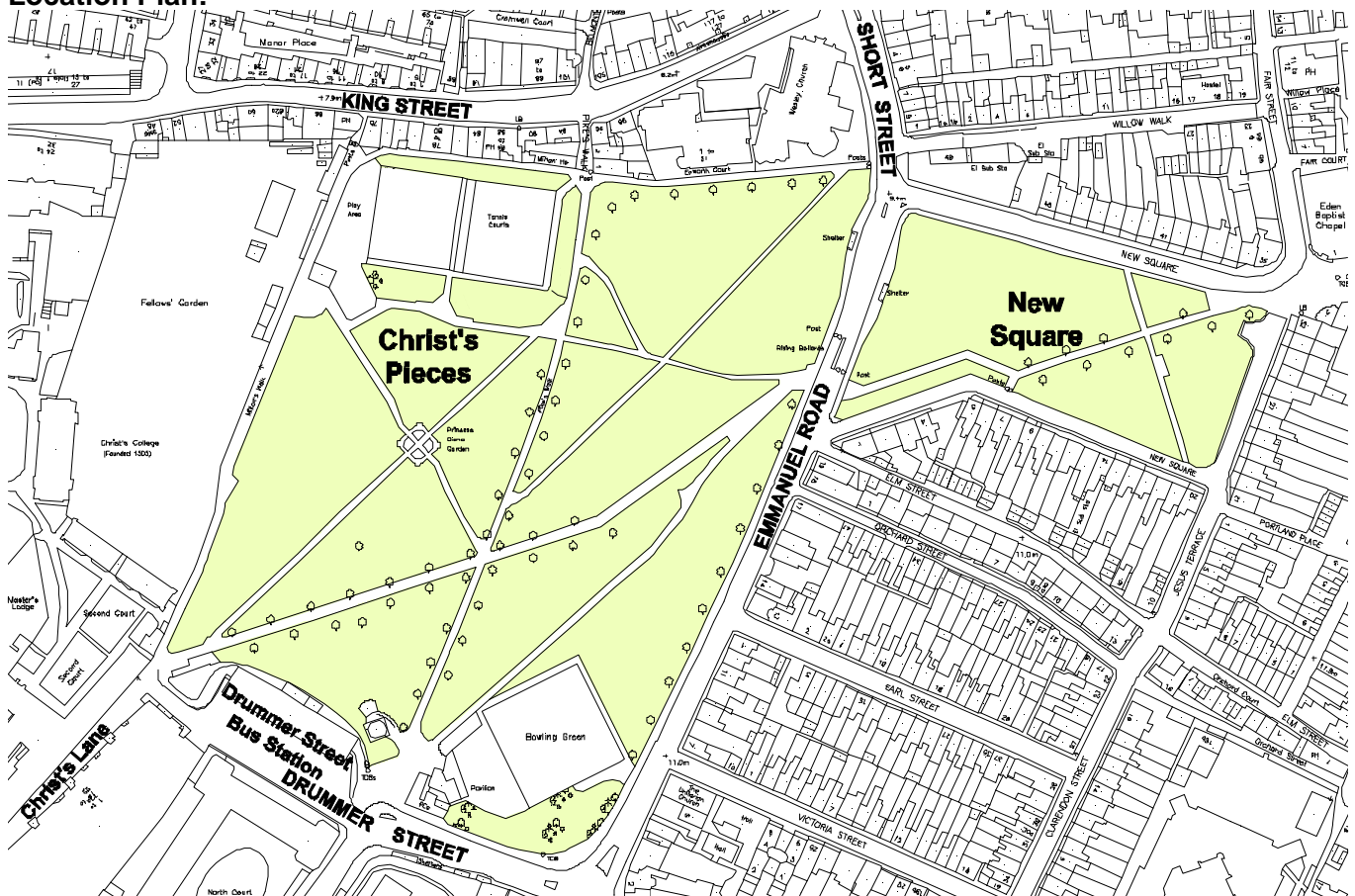


Photo of Existing Location,



Scheme Number:	9
Scheme Title:	St. Andrews Street/Emmanuel Street Zebra Crossing
Scheme Description:	Zebra crossing in/around St. Andrews Street/Emmanuel Street
Promoted by:	Councillor Tim Bick
Ward:	Market
Estimated Budget:	£30,000
Risks to Delivery:	County Highway approval required. Subject to positive consultation.
Further Scheme Information:	

Location Plan:

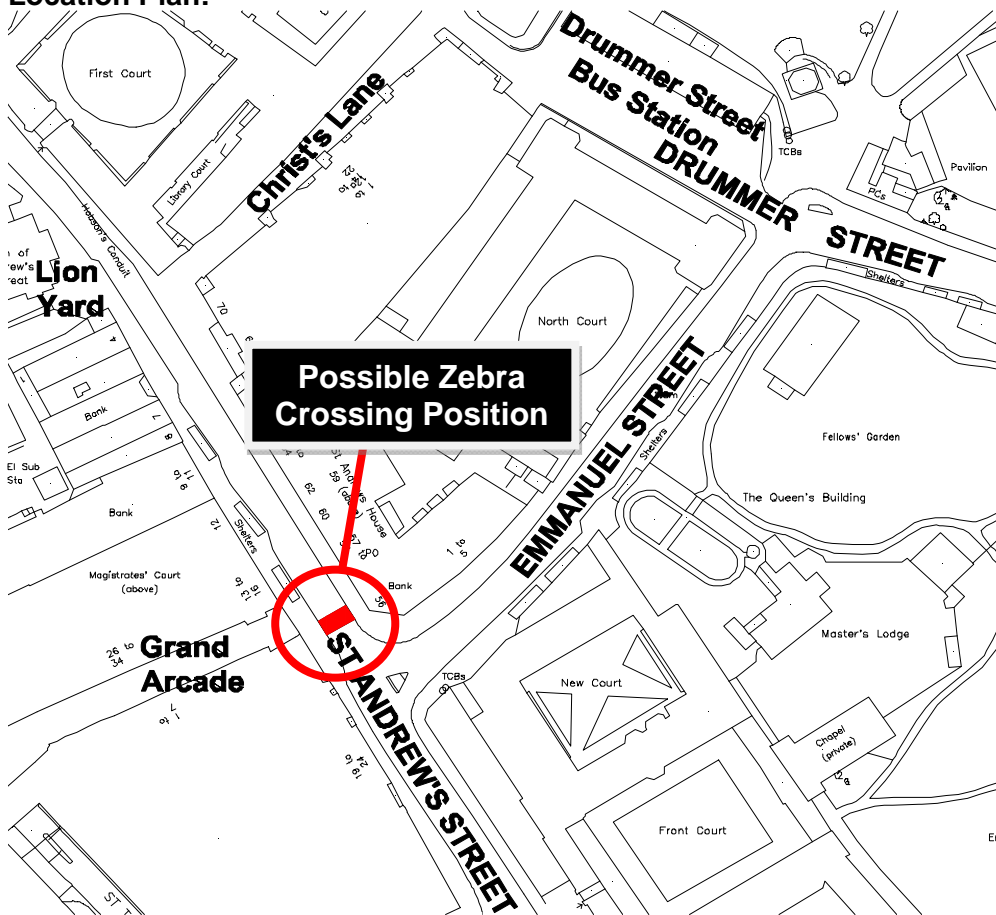


Photo of Existing Location, looking towards Emmanuel Street – Possible Position for Zebra

